



SOUTH ASIA INDIAN OCEAN

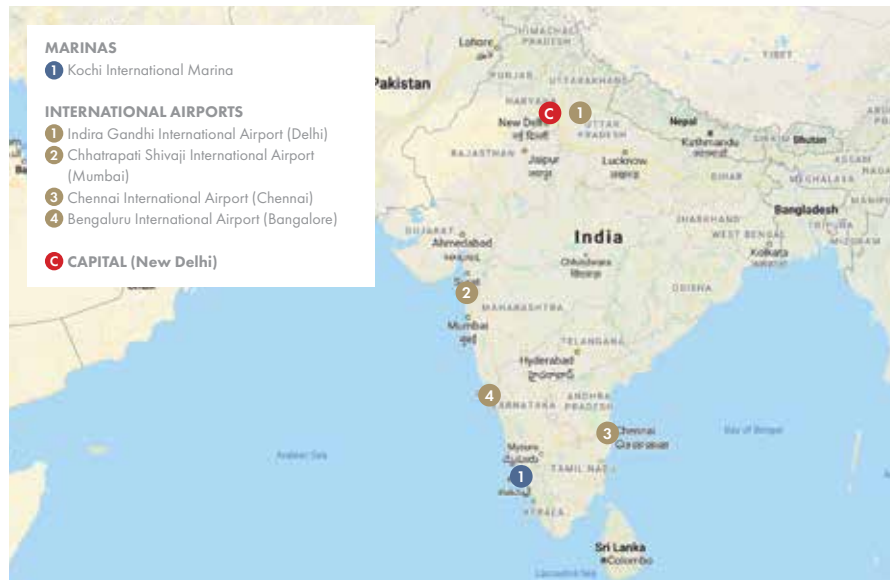
INDIA


MALDIVES

SRI LANKA

MAURITIUS

SEYCHELLES



 Home to some of the greatest civilisations the world has known, India is “a fabulous potpourri of contradictions, diversity and coexistence, ancient to modern art, culture, heritage, monuments, cuisine, languages, landscapes, flora and fauna... amazing and sometimes confusing. India has three archipelagos, Lakshadweep (southwest coast), the volcanic Andaman and Nicobar Island chain (southeast), and the Sunderbans in the Ganges Delta of West Bengal. The Andamans are the most popular destination for superyachts, and yachts are welcome to stop at many of the islands but please check with an agent about permit requirements. Mumbai (formally Bombay) is home to the Royal Bombay Yacht Club a classic institution for sailors and Goa with its natural harbour and Portuguese influence and world heritage sites is another must visit in India.

INDIA

Total area: 3,287,263 sq km (1,269,219 sq miles)

Population: 1,352,642,280 (2018)

Languages: Hindi and English (and 21 regional languages)

Time zone: UTC +5.30

Electricity: 230 V / 50 Hz

Currency: Indian Rupee (INR)

Coastline: 7,000 km

Calling Code: +91

Best time for cruising:

November–March (varies depending on regions)

Tropical cyclones are common between April to June and September to December.

Admiralty Sailing Directions:

NP 38/ NP 21

GOVERNMENT CONTACTS

Immigration office:

Bureau of Immigration

www.boi.gov.in

Customs:

Central Board of Excise and Customs

www.cbec.gov.in

Ports of Entry:

- Andaman Islands: Port Blair; VHF 16
- Goa: Port Panaji; VHF 16
- Kochi; VHF 16
- Mumbai: Mumbai Harbour; VHF 12

International Airports:

- Indira Gandhi International Airport (Delhi)
- Chhatrapati Shivaji International Airport (Mumbai)
- Chennai International Airport (Chennai)
- Bengaluru International Airport (Bangalore)



APSA MEMBERS

ASIA PACIFIC SUPERYACHTS

Contact: R. Rathnam

Tel: +91 9932089595

Email: rathnam@asia-pacific-superyachts.com

Website: www.asia-pacific-superyachts.com

Address: 75, Jawaharlal Nehru Road, II Floor, Durga Prasad Bhawan, Above A & N State Co-operative Bank, Haddo, Port Blair, India 744102

APS Network: Cambodia, Fiji, India (Andaman Islands, Indonesia (Bali, Raja Ampat), Malaysia, Maldives, Myanmar, New Zealand, Singapore, Sri Lanka, Thailand (Koh Samui, Phuket)

Services: Agency, Charter, Yacht Management

WEST COAST MARINE YACHT SERVICES PVT. LTD.

Contact: Jitendra Rami

Tel: +91 9820369980/+91-22- 61907000

Email: rami@westcoastmarine.co.in

Website: www.westcoastmarine.co.in

Service Company: Sea Waif www.ayss.org/project/sea-waif


Address: 101 Doli Chambers, Bhramakumari marg, next to strand cinema, Colaba, Mumbai – 400005, India.

Head Office: Mumbai, India

WCMYS Port Network: Okha, Diu, Mumbai, Goa, Mangalore, Kochi, Lakshadweep Islands, Andamans, Chennai, Calcutta etc.

Services: Agency, Brokerage, Charter, Refit and Repair, Yacht Management

 APSA PREMIUM MEMBER

 APSA FOUNDING MEMBER



Anchorage:

Kochi: South of Bolgatty Island, Andaman Islands – Havelock and surrounding islands, Henry Lawrence and Inglis islands, Button Islands (National Park), Maya Bandar, East of Chatham Island, Panaji – Verem Bay, Mumbai Harbour

MARINAS, BERTHING & MOORINGS

- Kochi International Marina
www.oceanblue.in/kochi-international-marina
- Royal Bombay Yacht
www.rbyc.co.in
- Mumbai Port Marina (in development)

LOCAL SERVICES

Agencies:

- Asia Pacific Superyachts
www.asia-pacific-superyachts.com
- West Coast Marine Yacht Services Pvt. Ltd.
www.westcoastmarine.co.in
- Sea Waif – Yacht Agents India
www.ayss.org/project/sea-waif/
- Seal Superyachts India I Agency
www.seal-superyachts.com/superyacht-agent-india

Charter:

- Champions Yacht Club
www.championsyachtclub.com

Diving:

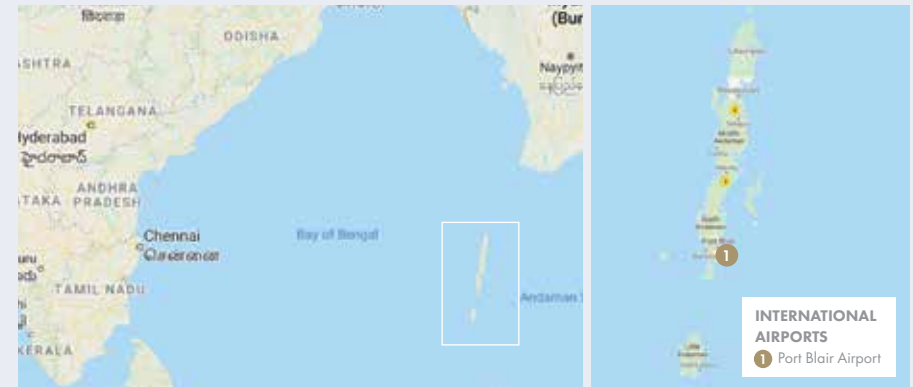
- Dive Goa
www.divegoa.com

Marine supplies:

- Ocean Marine Supplies India (Mangalore)
www.oceanmarinesupplies.com

Yacht Clubs:

- Yachting Association of India
www.yai.org.in



ANDAMAN AND NICOBAR ISLANDS

This group of 572 islands lies 193 km away from Cape Negrais in Myanmar, 1255 km from Calcutta, and 1190 km from Chennai. Situated in the Bay of Bengal, these two important groups of islets are known as Ritchie's archipelago and Labyrinth islands. Located to the south of the Andamans, Nicobar islands are 121 km from Little Andaman island. Only 36 islands out of 572 islands are inhabited. Home to India's only active volcano, the thousands of square miles of untouched jungle, exotic and thriving wild life, makes this area one of the world's best marine ecosystems.

GOVERNMENT CONTACTS

International Airport:

Veer Savarkar International Airport (Port Blair)

Immigration:

Indian visas can be arranged from Indian embassies worldwide.

Port of Entry:

Port Blair

Anchorage:

Port Blair, Havelock and Surrounding Area, Button Islands, Interview Island, North Reef Island, MacPherson Strait, The Cinque Island Chain, Passage Island, Little Andaman, Barron Island

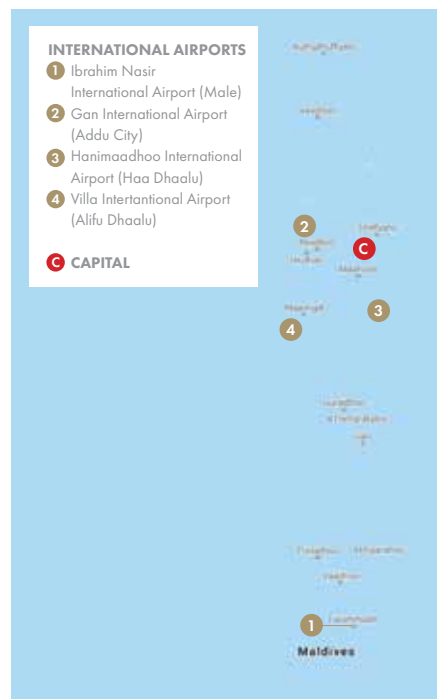
MARINAS, BERTHING AND MOORINGS

- Port Blair Marina (under construction)

LOCAL SERVICES

Agencies:

- Andaman Holiday Agency
<https://andamanholidays.com/>
- Asia Pacific Superyachts
www.asia-pacific-superyachts.com
- West Coast Marine Yacht Services Pvt. Ltd.
www.westcoastmarine.co.in



This astonishing collection of atolls sprinkled across the Indian Ocean have the distinction of looking “just like the brochure”. The Maldives boasts four international airports, and the pattern of islands is covered by comprehensive float plane network. A few islands are occupied by Maldivian villages, but the resort islands outnumber everything else. Resorts need to be as autonomous as a superyacht – everything is imported. There are a number of official anchorages, and any number of informal ones – just avoid the marine reserves of course. Some resorts welcome yacht guests coming ashore for dinner, others do not.

GOVERNMENT CONTACTS

Immigration office:

www.immigration.gov.mv

Customs:

Maldives Customs Service

www.customs.gov.mv +960 3334193

International Airports:

- Ibrahim Nasir International Airport (Male)
- Gan International Airport (Addu City)
- Hanimaadhoo International Airport (Haa Dhaalu)
- Villa Intertantional Airport (Alifu Dhaalu)

Ports of Entry:

- Port of Male; VHF 16
- Uligamu (Haa Alifu Atoll); VHF 16
- Gan (Adu Atoll); VHF 16

MALDIVES

Total area: 298 sq km (115 sq miles)

Population: 392,473

Languages: Dhivehi, English

Time zone: UTC+5

Electricity: 230 V / 50 Hz

Currency: Maldive Rufiyaa (MVR)

Coastline: 644 km

Calling Code: +960

Best time for cruising:

October – May

Admiralty Sailing Directions:

NP 38

MARINAS, BERTHING & MOORINGS

- Hulhumale Yacht Marina (in development)
- Port of Male, VHF 66/70

ANCHORAGES

Uligamu Anchorage, Island Hideaway; Baa Atoll, Male, Airport Anchorage, Hulhumale, Adu Atoll: Gan.

LOCAL SERVICES

Agencies:

- Asia Pacific Superyachts
www.asia-pacific-superyachts.com
- Antrac Holding Pvt Ltd
www.antracholding.com
- SEAL Maldives Yachts Support Pvt Ltd
www.seal-superyachts.com
- Maldives Yacht Support
www.maldivesyachtsupport.com

Diving:

- Dive Butlers International
www.divebutlerinternational.com
- Delphis Diving Centres
www.delphisdiving.com

Marina and Resort:

- Crossroads Maldives
www.crossroadsmaldives.com

Repair & Refit:

- Maldives Marine Services
www.maldivesmarineservices.com

Yacht Management:

- Asia Pacific Superyachts Maldives
www.asia-pacific-superyachts.com
- Tango Shipping Agency
www.tangoshipping.lk
- Trans Maldivian Airways
www.transmaldivian.com

APSA MEMBERS

ASIA PACIFIC SUPERYACHTS

Contact: Mohamed Hameed

Tel: +960 332 9240

Fax: +960 332 9241

Email:

mohamed@asia-pacific-superyachts.com


Website: www.asia-pacific-superyachts.com

Address: Level 2 M. Magenta, Fareedhee Magu, 20256, Male, Republic of Maldives.

APS Network: Cambodia, Fiji, India (Andaman Islands), Indonesia (Bali, Raja Ampat), Malaysia, Maldives, Myanmar, New Zealand, Singapore, Sri Lanka, Thailand (Koh Samui, Phuket)

Services: Agency, Charter, Yacht Management

 APSA PREMIUM MEMBER

 APSA FOUNDING MEMBER





“It is forbidden for yachts to anchor in any other area except a port of entry”. Which means Galle or Colombo, and that’s it. Sri Lanka, once called ‘Serendip’ and hence our happy word ‘serendipity’ is a magical place boasting ancient artwork and architecture, temples and palaces, tea plantations and highland golf courses, wildlife sanctuaries and elephant orphanages, a rich and vibrant culture, and a great deal of pride in the island’s history. What Sri Lanka lacks in modern boating sophistication it makes up for with the warmth of the welcome.

SRI LANKA

Total area: 65,610 sq km
(25,330 sq miles)

Population: 21,670,000 (2018)

Languages: English (Official) Sinhala and Tamil

Time zone: UTC+5.30

Electricity: 230 V / 50 Hz

Currency: Sri Lanka Rupee (LKR)

Coastline: 1,340 km

Calling Code: +94

Best time for cruising: West coast: December- March; East coast: April-September

Admiralty Sailing Directions: NP 38

GOVERNMENT CONTACTS

Immigration office:

Department of Immigration and Emigration
www.immigration.gov.lk

Customs:

Sri Lanka Customs www.customs.gov.lk

International Airports:

- Bandaranaike International Airport
- Mattala Rajapaksa International Airport
- Ratmalana Airport

Ports of Entry:

- Galle Port; VHF 16
- Colombo; VHF 16

MARINAS, BERTHING & MOORINGS

- Colombo Port City Marina (in development)
- Galle Port Mini-Marina
- Trincomalee Harbour Moorings

LOCAL SERVICES

Agents:

- Asia Pacific Superyachts Sri Lanka
www.asia-pacific-superyachts.com

Charter:

- Sail Lanka
www.saillankayachtinggroup.com

Marine Supplies:

- Lanka Marine Services
www.lankamarine.com

Shipyards:

- Colombo Dockyard www.cdl.lk

Yacht Management:

- Asia Pacific Superyachts Sri Lanka
www.asia-pacific-superyachts.com
- Sail Lanka
www.saillankayachtinggroup.com

APSA MEMBERS

ASIA PACIFIC SUPERYACHTS

Contact: Priyantha Perera

Tel: +94 773 730 461

Email: srilanka@asia-pacific-superyachts.com

Website: www.asia-pacific-superyachts.com

Address: No 304/ 3/3, Jayasinghe Mawatha, Kothalayala, Kaduwela, Sri Lanka.

APS Network: Cambodia, Fiji, India (Andaman Islands), Indonesia (Bali, Raja Ampat), Malaysia, Maldives, Myanmar, New Zealand, Singapore, Sri Lanka, Thailand (Koh Samui, Phuket)

Services: Agency, Charter, Yacht Management

SAIL LANKA YACHTING GROUP (SLYG)

Contact: Margaux Detry -

Sales representative for SLYG

Tel: +94 77 062 8883 and +94 70 271 3007

Email: margaux@saillankayachtinggroup.com


Website: www.saillankayachtinggroup.com

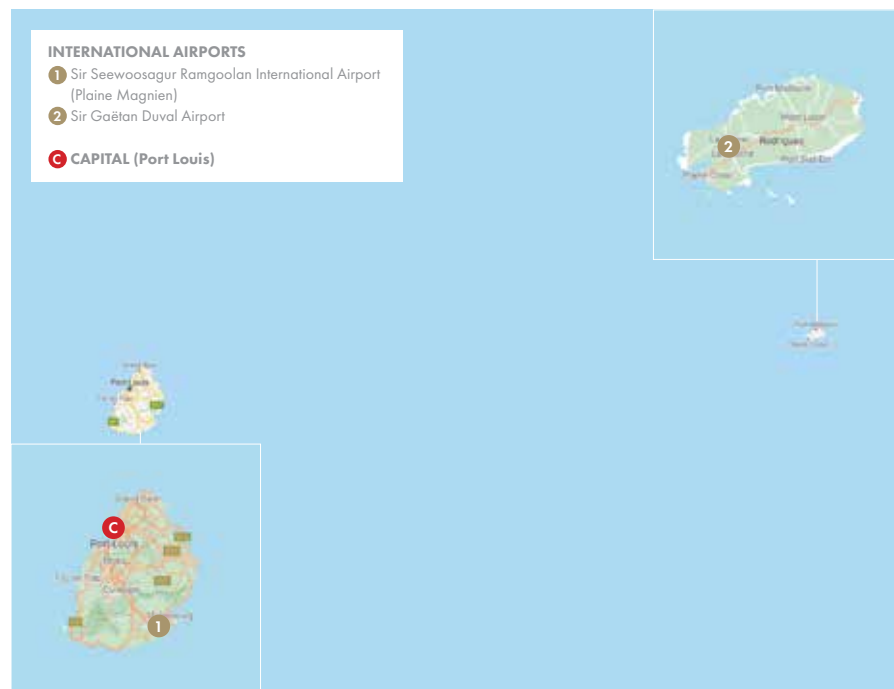
Address: Koggala, Habaraduwa, Sri Lanka

Head Office: Koggala, Sri Lanka

Services: Chartering, Boat Building, Marina Development and Instillation, Yacht Management, Services

 APSA PREMIUM MEMBER

 APSA FOUNDING MEMBER



 Mauritius is happily in the middle of nowhere. 900km from the nearest land (Madagascar) means that it is surrounded by water as clean as that which you cross to get to it. The white sand beaches are exemplary, and the diving is five-star and more. Port Louis, the capital and only port of entry, has been welcoming foreigners into its harbour for a very long time. ‘Discovered’ by the Portuguese in 1507, Mauritius was colonised by the Dutch, the French and then the British between 1598 until the granting of independence in 1968: English, French and Creole influences combine to create a vigorously multicultural society.

MAURITIUS

Total area: 2,040 sq km (790 sq miles)
Population: 1,265, 985 (2018)
Languages: English, French, and Mauritian Creole
Time zone: UTC+4
Electricity: 230 V / 50 Hz
Currency: Mauritius Rupee (MUR)
Coastline: 177 km
Calling Code: +230
Best time for cruising:
 Tropical climate and southeast trade winds prevail from April to November and cyclones occur from November to April.

GOVERNMENT CONTACTS

Immigration office:
 Passport and Immigration
www.govmu.org/English

Customs:

- Mauritius Revenue Authority
www.mra.mu
 (230) 202 0500 / 01
- Mauritius Port Authority
www.mauport.com

International Airports:

- Sir Seewoosagur Ramgoolan International Airport
- Sir Gaëtan Duval Airport

Ports of Entry:

- Port Louis; VHF 16

Anchorage:
 Grand Baie (Grand Baie Yacht Club), Raphael Island, Rodrigues: Port Mathurin, Port Sud Est, Port Louis, Tamarin Bay, Flic en

LOCAL SERVICES

Agent:

- Yacht Management Mauritius
www.yachtmauriti.us.com

Provisioning:

- Le Caudan Waterfront Marina
www.caudan.com

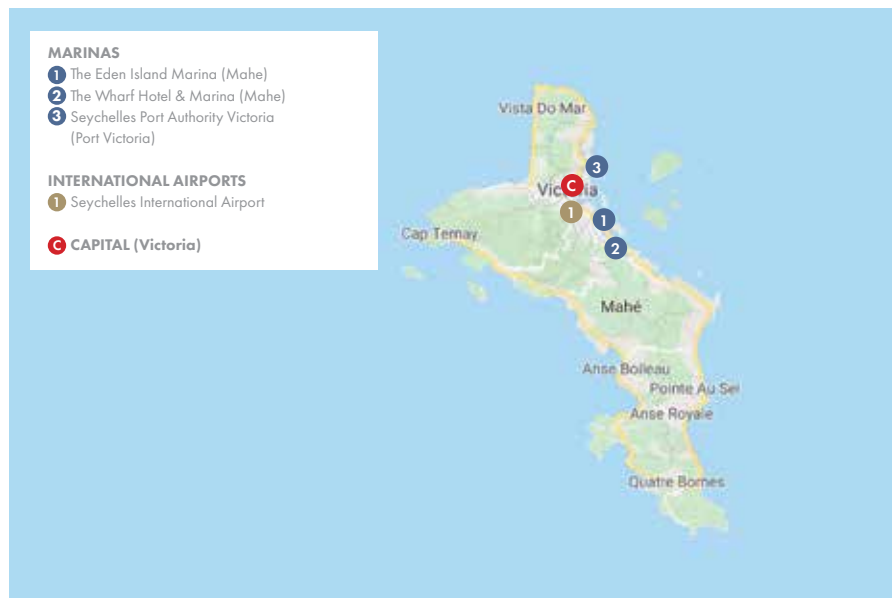
Repairs:


- Taylor Smith Group (Port Louise)
www.taylor-smith.com

Shipyard:

- Chantier Naval De l’Ocean Indien Limited
www.cnoi.info





 Tourism is officially the primary industry of the Seychelles, with plantation a distant second. It's not hard to see why: the Constitution lists 155 islands and atolls, the majority of which are uninhabited, and many dedicated as nature reserves - some of them hosting research stations of international significance. In the 1960s local conservationists succeeded in banning spearguns and the use of dynamite for fishing, with the result that the marine wildlife is unafraid of divers and snorkelers. And despite being a small country (pop: 97,000) the Seychelles has a vibrant art scene that encompasses painters, sculptors, writers and poets, artisans of many types, musicians and dancers.

SEYCHELLES

Total area: 459 sq km (177 sq miles)

Population: 97,096 (2018)

Languages: English and French (Official) and Seychellois Creole

Time zone: UTC +4

Electricity: 240 V / 50 Hz

Currency: Seychelles Rupee (SCR)

Coastline: 491 km

Calling Code: +248

Best time for cruising:

Tropical climate with little temperature variation. Drier cooler weather in May to September and northwest monsoon in October to April. Most of the Seychelles lies outside the cyclone belt.

Admiralty Sailing Directions: NP 39

GOVERNMENT CONTACTS

Immigration office:

Department of Immigration and Civil Status

www.ics.gov.sc

+248 4293 600

Customs:

Seychelles Revenue Commission

www.src.gov.sc

+248 4293 758

International Airports:

Seychelles International Airport

Port of Entry:

Port Victoria Harbour (Mahe); VHF16

Anchorage:

Mahe, Curieuse, Anse Lazio, Moyenne Island, **Praslin Island:** Baie Sainte Anne, Anse Georgette, Anse Volbert

La Digue: La Pass, Anse Coco, Mahe: Port Launay, Grande Soeur, Cousin Island

MARINAS, BERTHING & MOORINGS

- The Eden Island Marina (Mahe); VHF10
www.edenisland.sc
- The Wharf Hotel & Marina (Mahe); VHF 16, 68
<https://www.wharfseychelles.com/>
- Seychelles Port Authority Victoria (Port Victoria); VHF 16
www.pemc.sc
- Seychelles Yacht Club

LOCAL SERVICES

Diving:

- Big Blue Divers
www.bigbluedivers.net
- Seal Superyachts Seychelles
www.seal-superyachts.com

